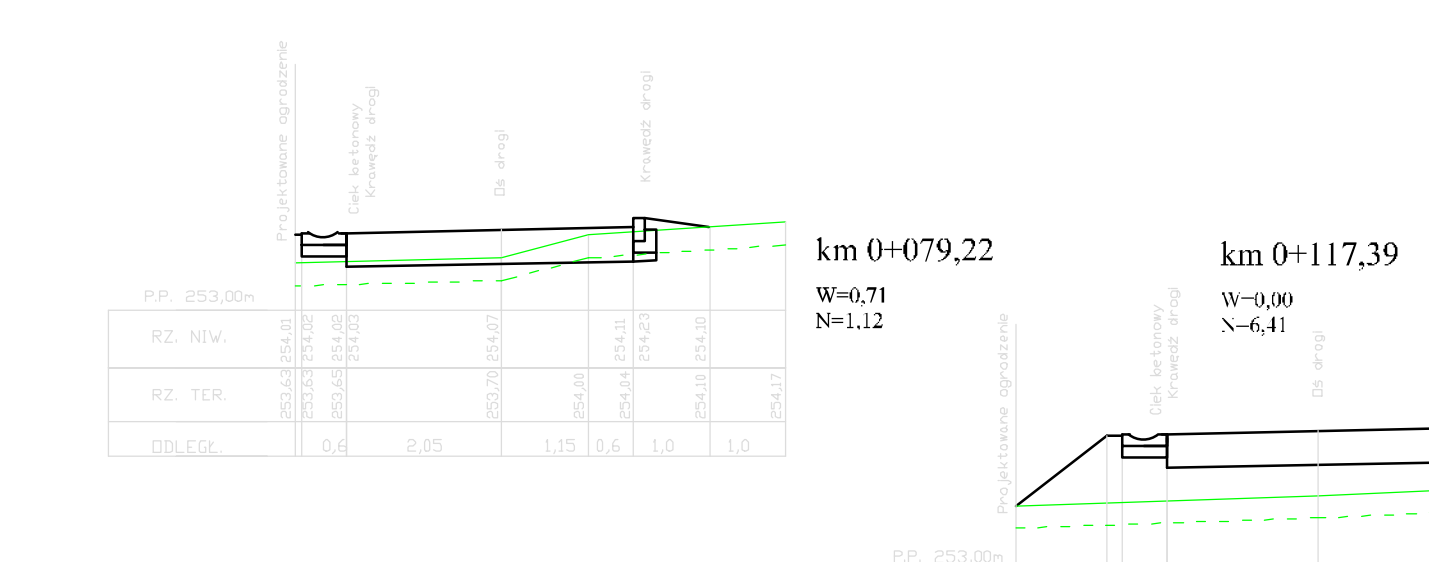
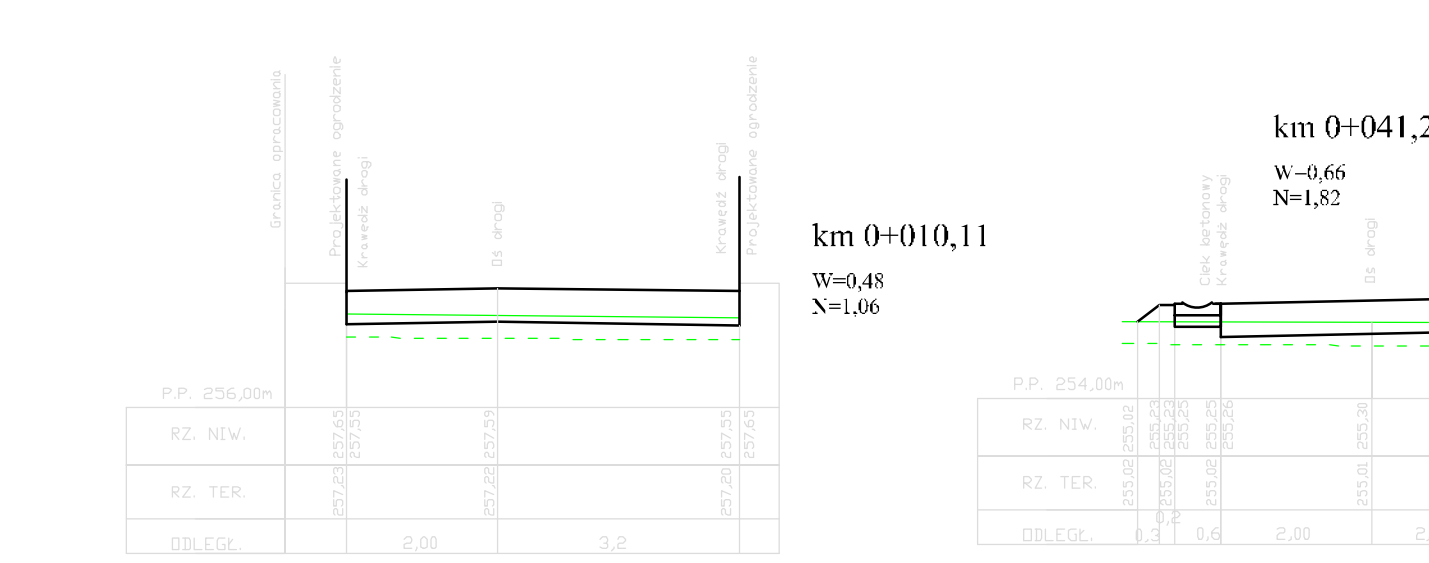
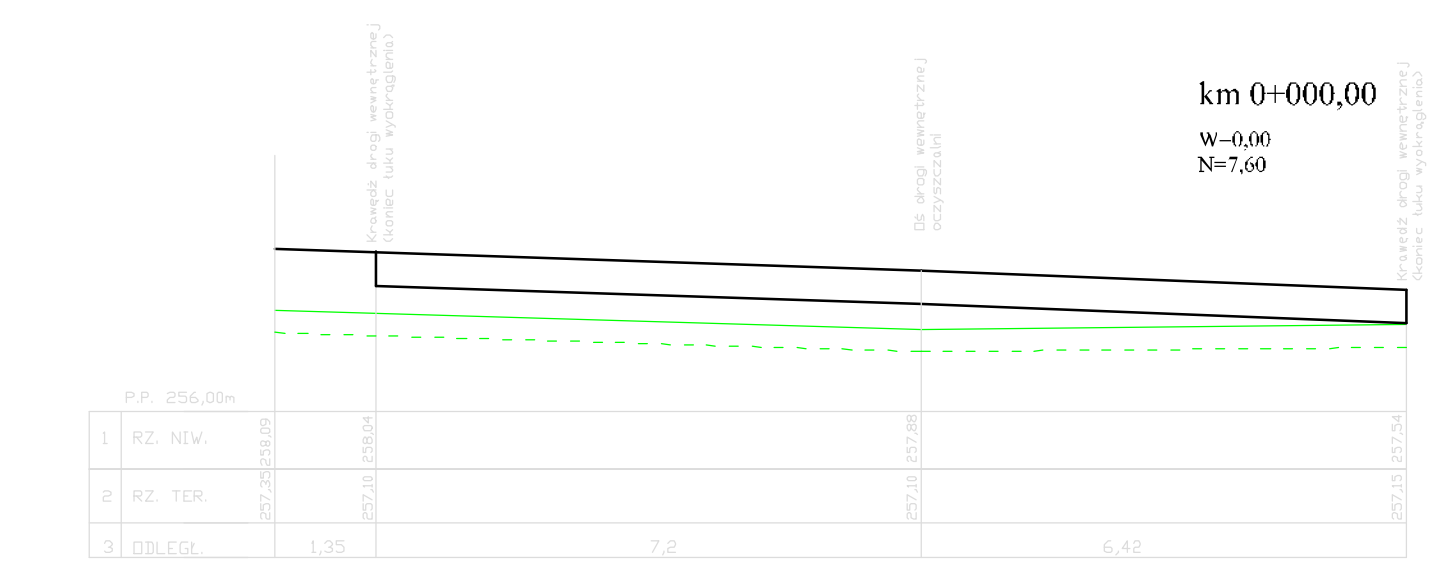



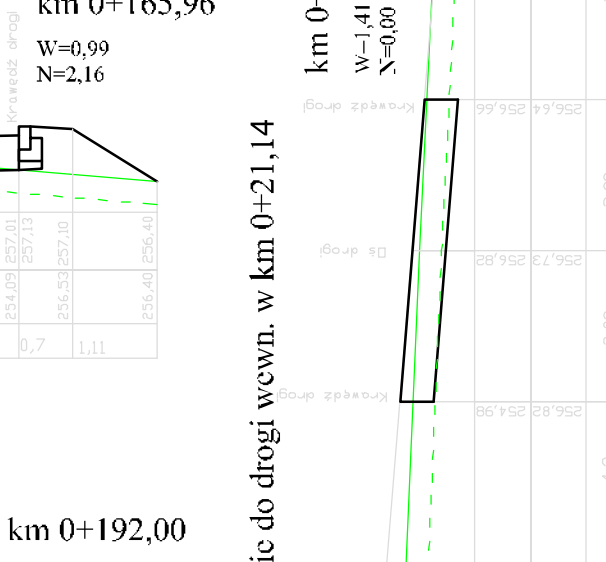
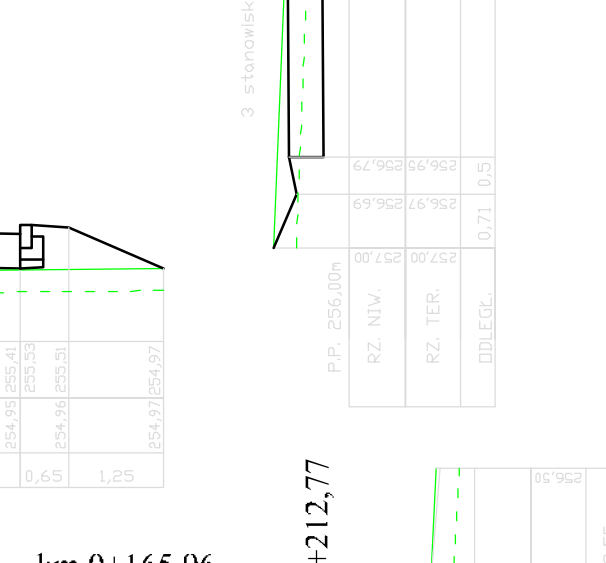
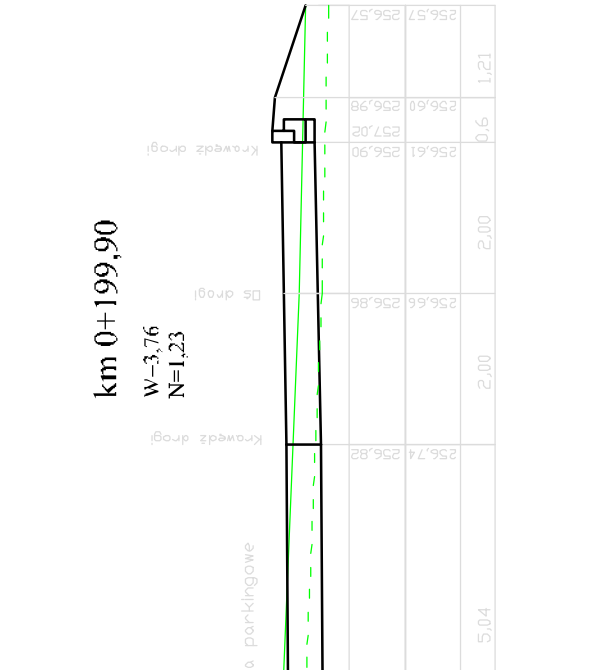
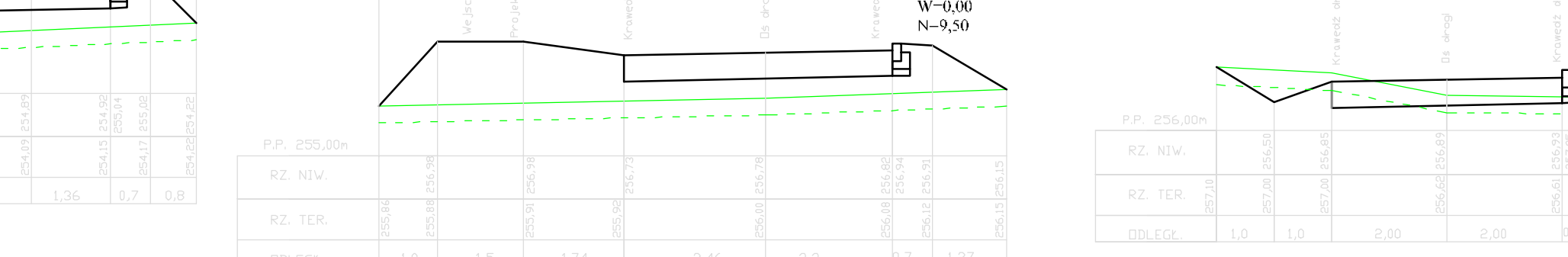
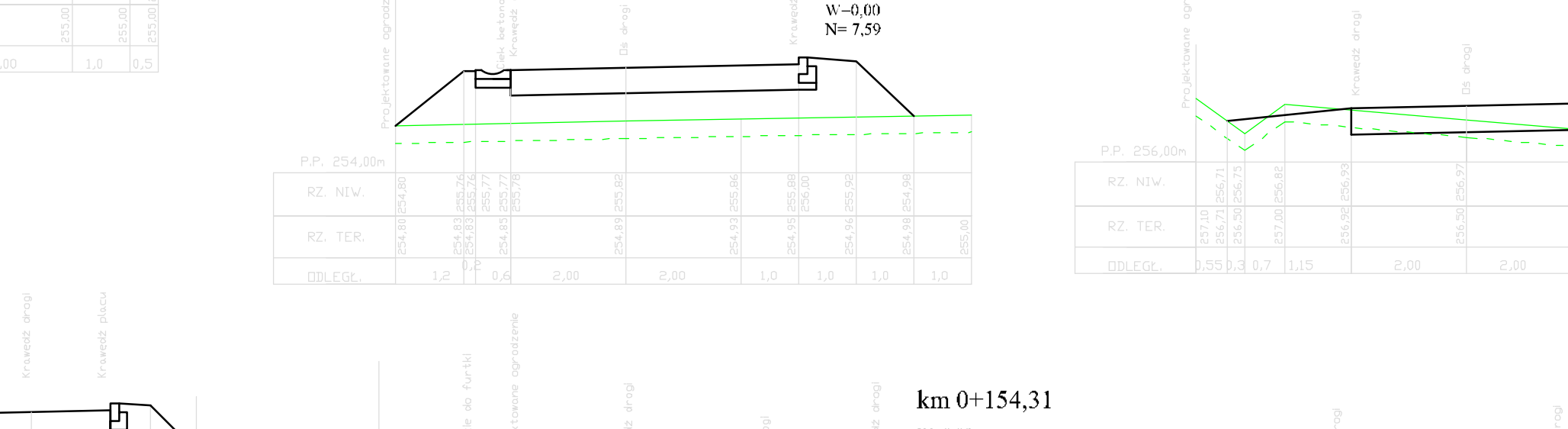
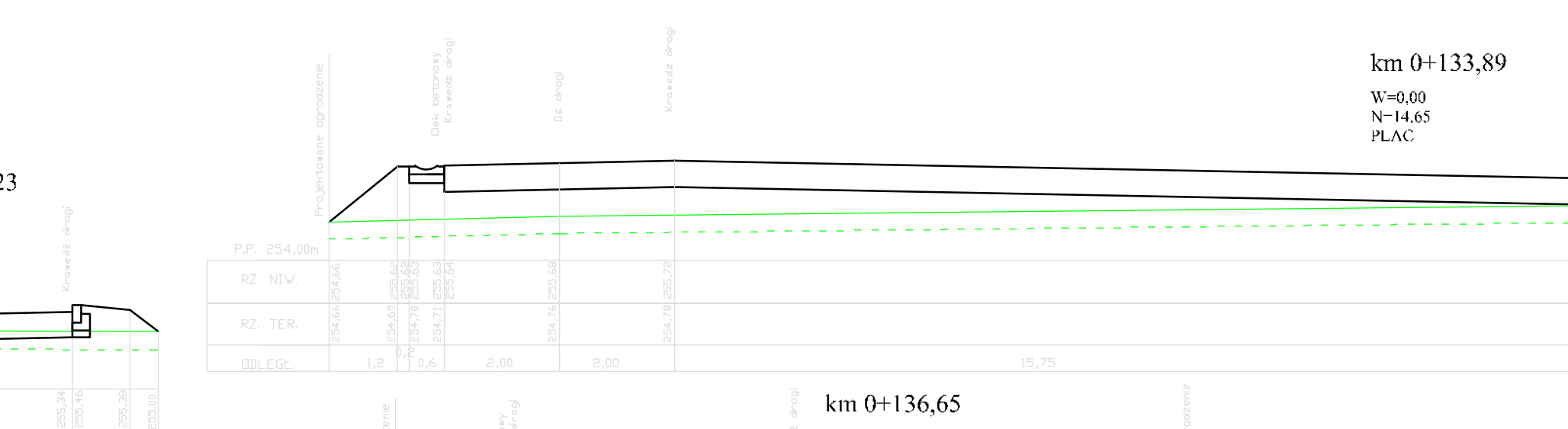
# Droga wewnętrzna na terenie oczyszczalni ścieków.

Początek (włączenie) w km 0+233,64 drogi dojazdowej.

— Linia istniejącego terenu  
 - - - Linia odhumusowania

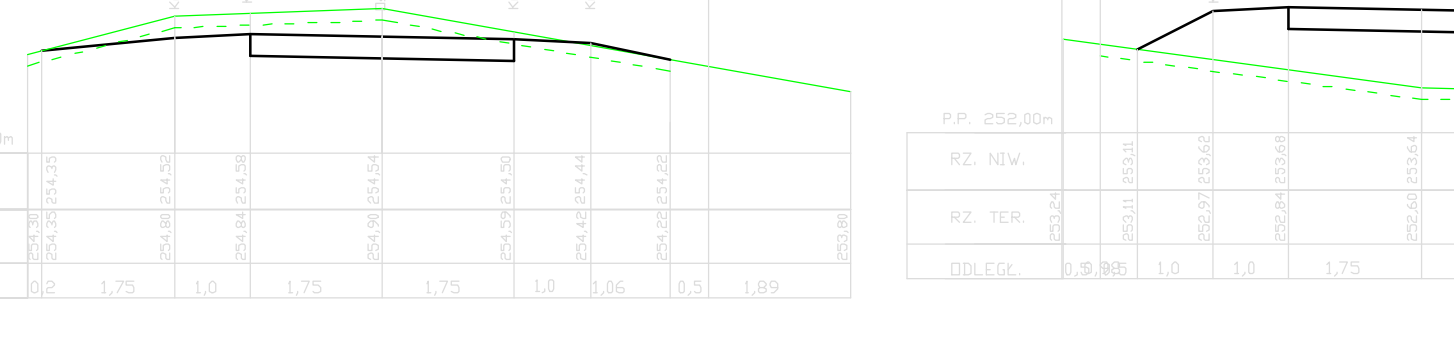
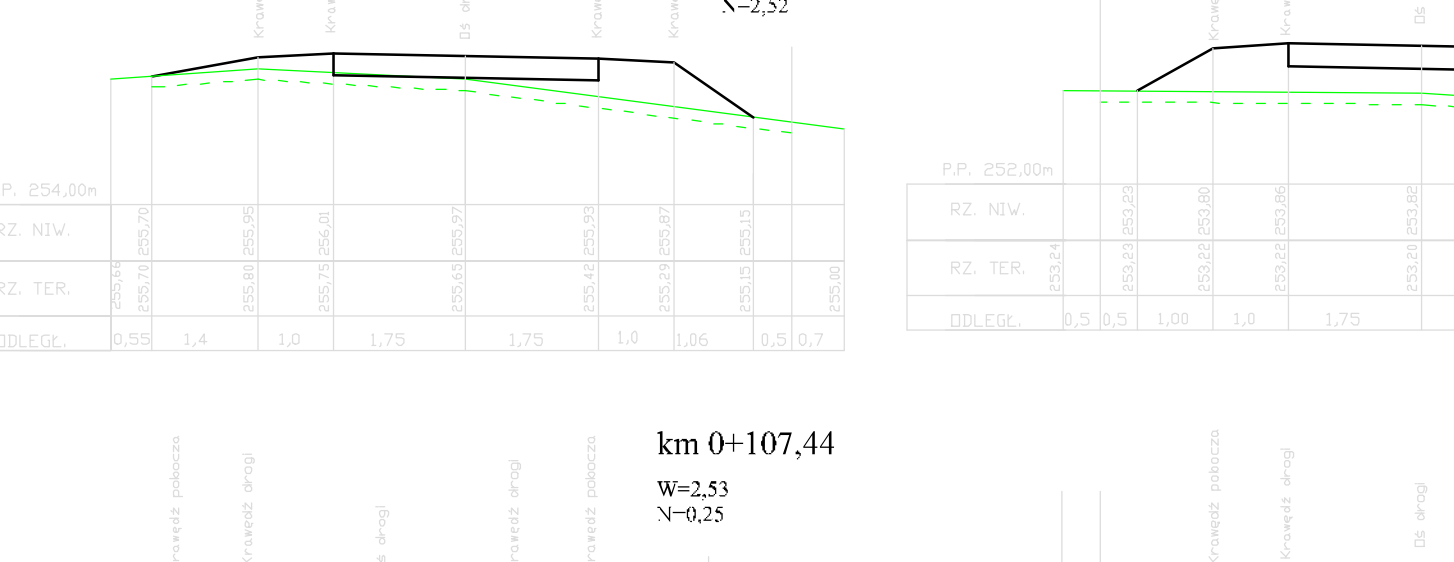
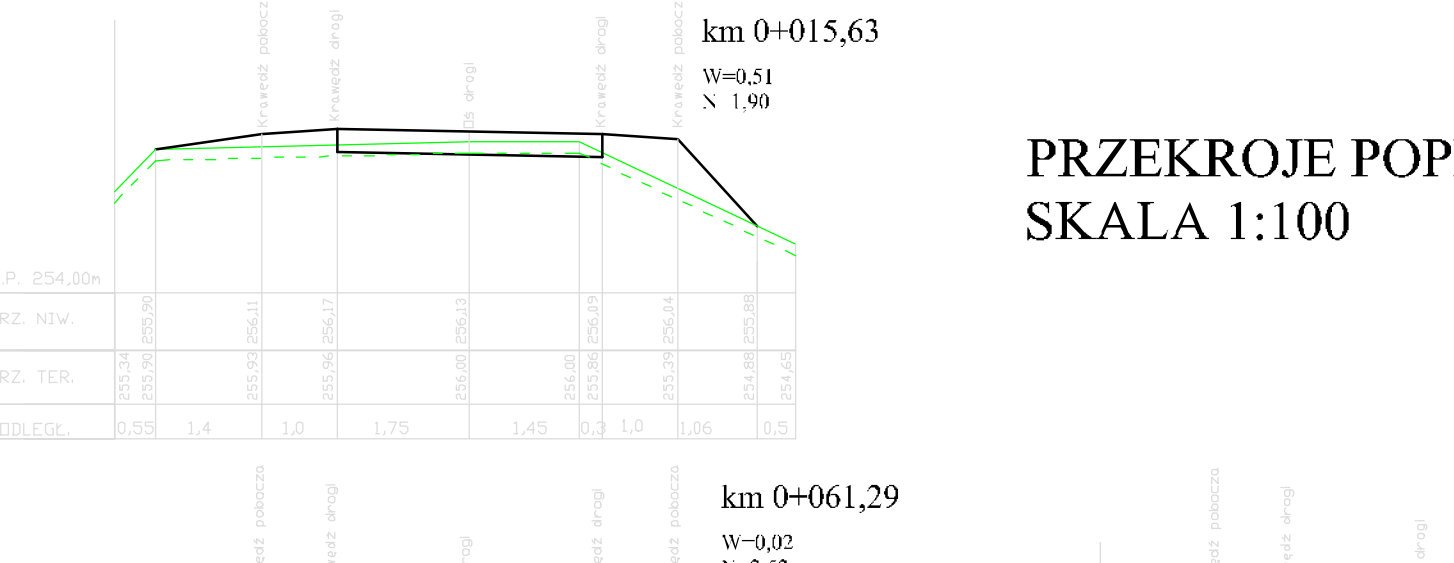
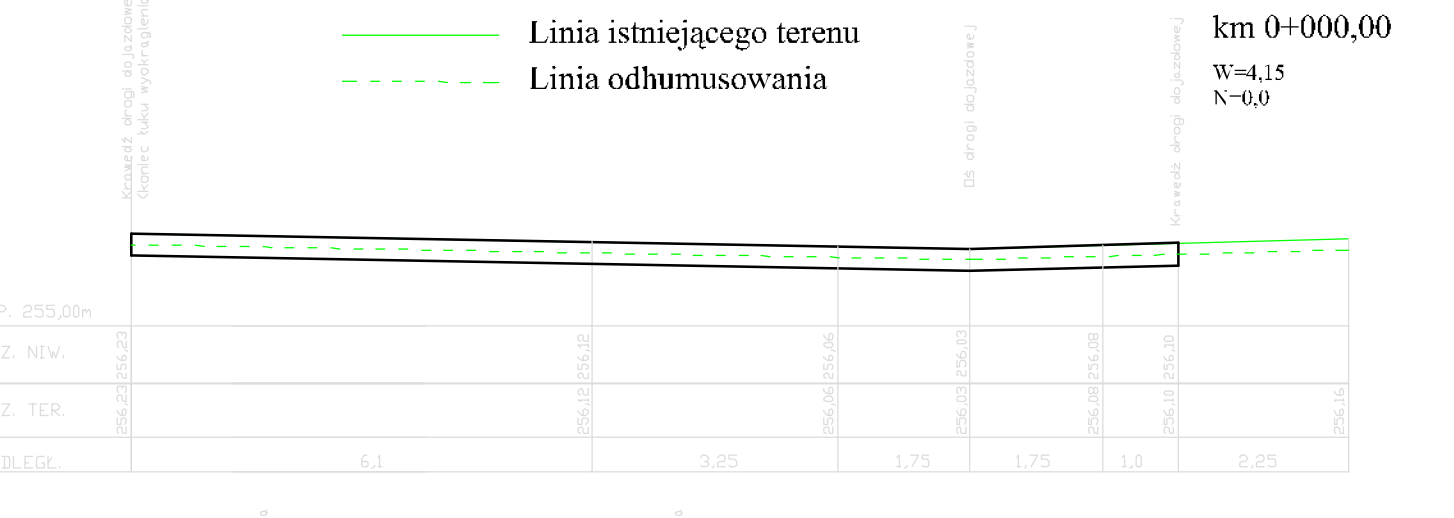


# PRZEKROJE POPRZECZNE SKALA 1:100


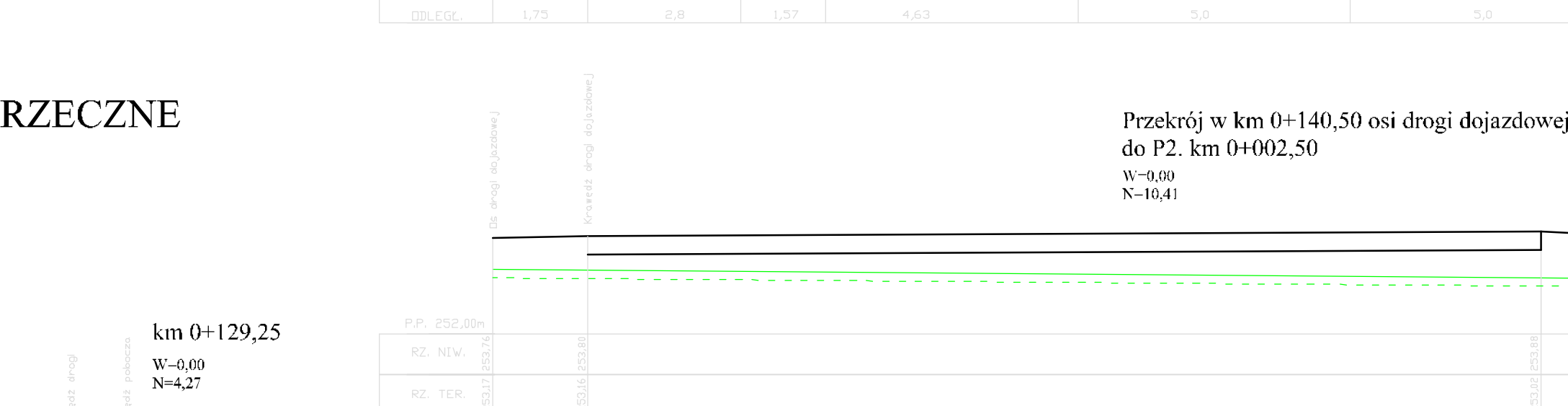



# Droga dojazdowa do pompowni P2.

— Linia istniejącego terenu  
 - - - Linia odhumusowania







# PRZEKROJE POPRZECZNE SKALA 1:100




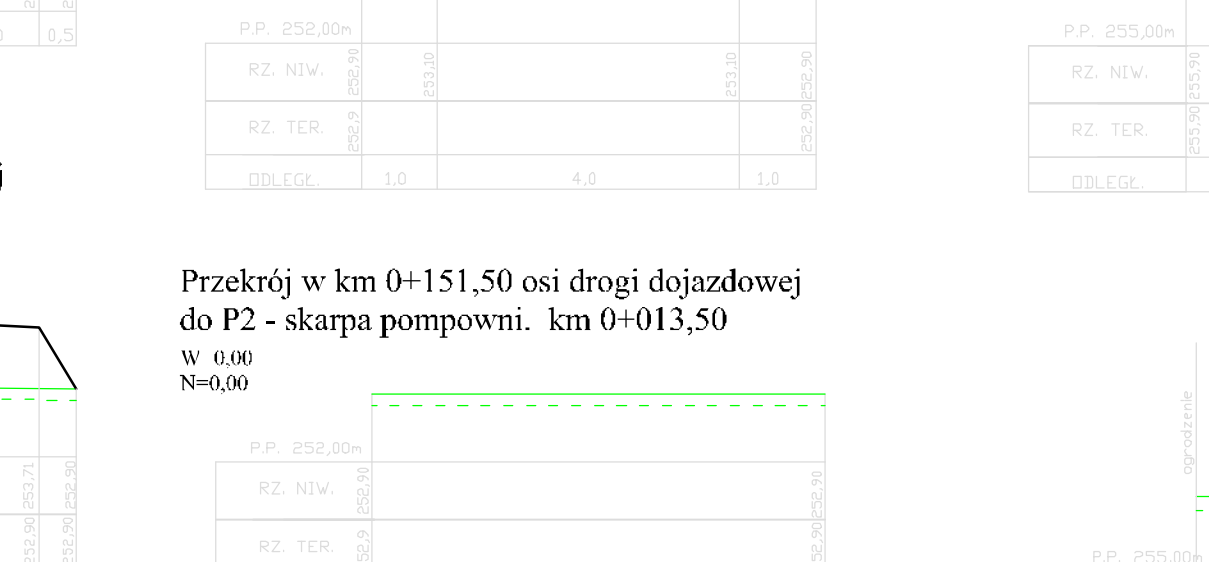
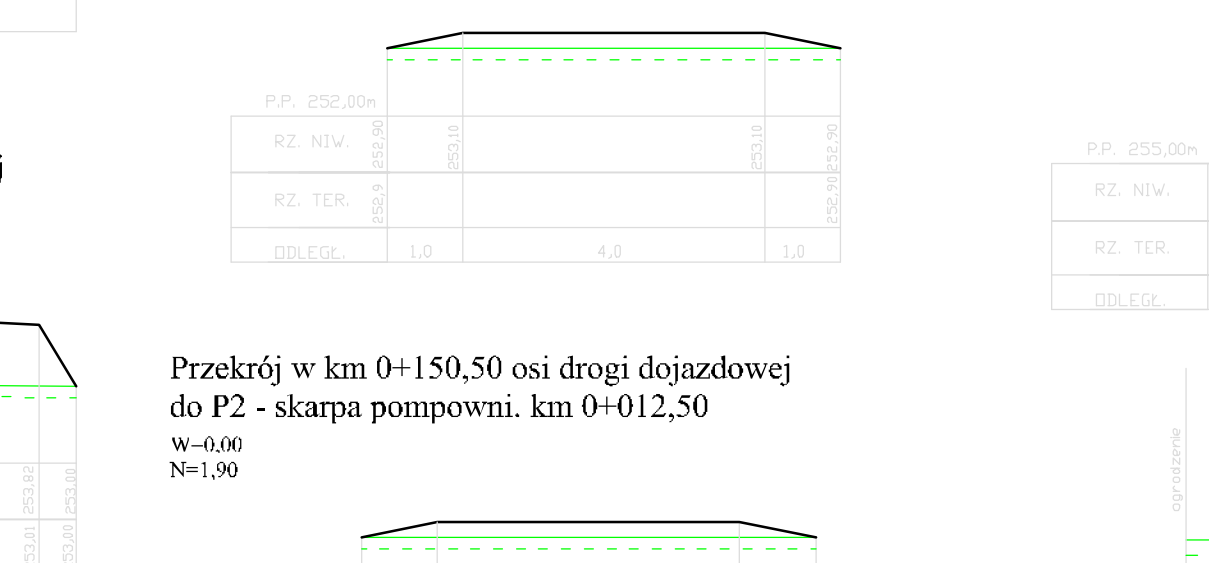

# Podjazd do pompowni P2.

— Linia istniejącego terenu  
 - - - Linia odhumusowania



# Podjazd do pompowni P18.

— Linia istniejącego terenu  
 - - - Linia odhumusowania



				NR REJ. KL.
				45/2004
PRACOWNIA	ZP-2	OBJEKT:		SKALA
IMIĘ I NAZWISKO	144/91	Budowa oczyszczalni ścieków w m. Wąjpatynie oraz kanalizacji sanitarnej w m. Wąjpatynie i Błoty, Dłbia		1:100
Projekt	09/08	Drogiowa		
Wykonanie	09/08	P.B.		POW. Dł. 1
Opis	09/08	Drogiowa		
Skonsolidowanie	09/08	AN. NR 2		NR RYS.
Skonsolidowanie	144/91	09/08		6.2